

Map of the Angus pavilion

Legend

Ground floor

- A** Information Counter
- B** CN Exhibit Room, Temporary Exhibition
- C** Stephen Low Projection Room

- D** Model Train Room

- E** Telegraphy
- F** Observation Pit
- G** Grand Gallery - Permanent Exhibition
Reliving Canada's Railway Adventure

no 11 to 22 Tracks

Guided Tours

- Museum Gift Shop
- Le Tramway Coffee Shop
- Washrooms

1st floor

- H** Mezzanine
- I** Multi-functional Rooms
- J** Archives and documentation Center

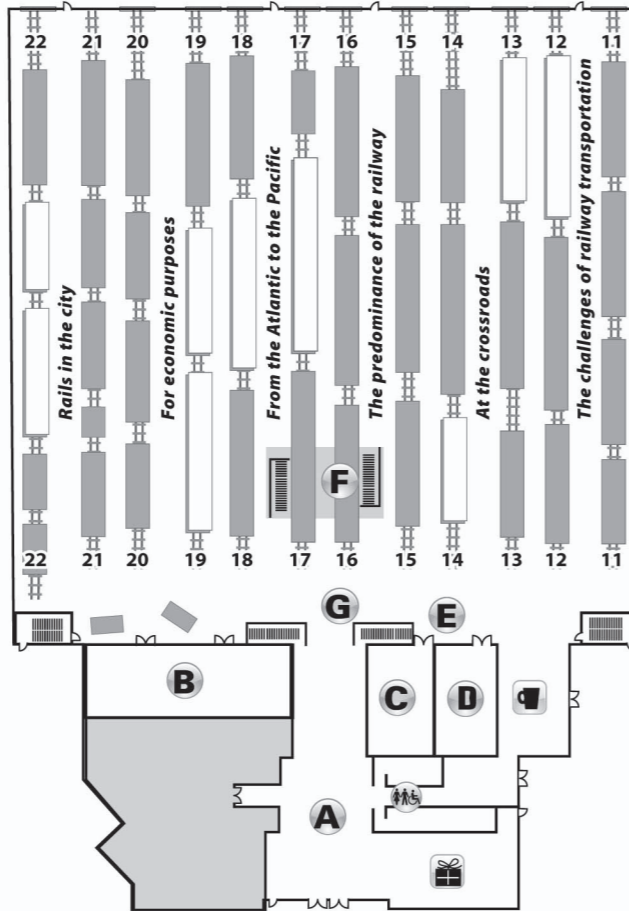
When vehicles are open to the public, please use the access ramps and stairs provided.

Schedules are subject to change or cancellation at any time without notice.

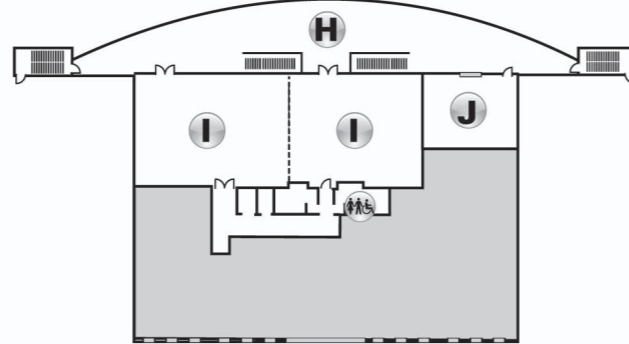


Smoking, drinking or eating is prohibited in all buildings, streetcar and passenger train.

It is strictly forbidden to climb on vehicles.



Ground floor

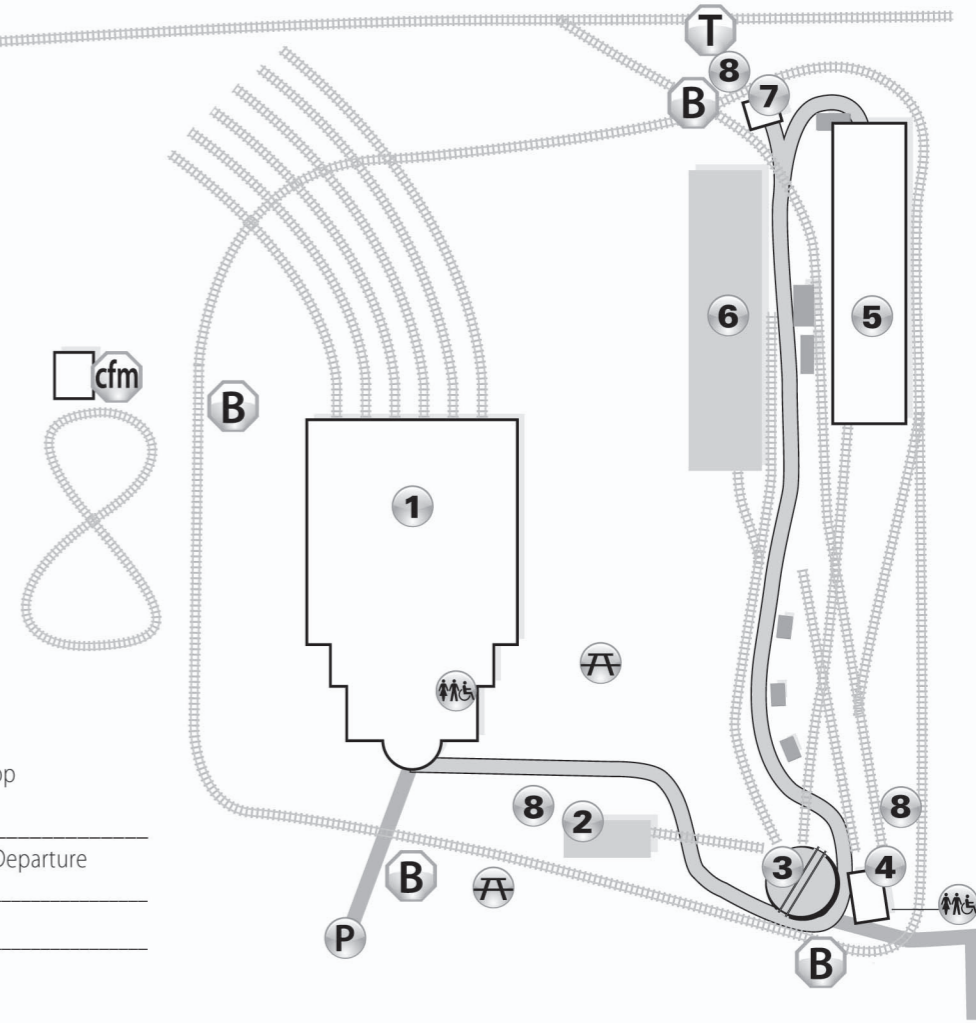


1st Floor

Site Map

SITE LEGEND

- 1** Angus Pavilion
- 2** Restoration Shop (closed to public)
- 3** Turntable
- 4** Hays Station
- 5** Open Storage
- 6** Closed Storage (closed to public)
- 7** Barrington Station
- 8** Garden
- 9** Delson Station
- Picnic Area
- Washrooms
- P** Museum Parking
- B** Streetcar Stops
- T** Passenger Train Stop (Sunday)
- cfm** Miniature Railway Departure



Open storage: _____

Hays Station: _____

Turntable: _____

Thank you for respecting site signage at all times.

